












## Legend

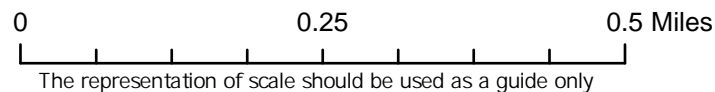
-  AIB
-  Bank of Ireland
-  Barclays
-  Danske Bank (due for closure 7th June 2024)
-  HSBC
-  Halifax
-  Nationwide
-  Santander
-  Ulster Bank
-  Virgin Money
-  Progressive Building Society
-  Independent Credit Union
-  Ulster Federation of Credit Unions
-  Irish League of Credit Unions
-  Post Office
-  Cash Machine

© Crown Copyright & Database Right 2023, © Ordnance Survey Ireland - SpatialNI is a service provided by Ordnance Survey of Northern Ireland®



### Financial services available around Saintfield Supporting Information

The Danske Bank branch in Saintfield is due for closure 7th June 2024. Purple buffer area shows alternative financial services available within a 0.5 mile radius from Danske Bank branch due for closure. Alternative banks and post offices may also have a cash machine. Not all types of financial services are available in all towns.



Land & Property Services  
Seirbhísí Talún & Maoine

Based upon Crown Copyright material with the permission of Land & Property Services under delegated authority from the Keeper of Public Records, © Crown Copyright and Database Right MOU577.303 (2024)